







Tsunami evacuation routes

Familiarize yourself with evacuation routes, landmarks, high warning and flood areas. Plan on secondary routes as backup.



-  POSSIBLE CLOSURE DUE TO FLOODING
-  POTENTIAL TSUNAMI FLOOD AREAS
-  TSUNAMI EVACUATION ROUTE
-  SCHOOLS
-  LANDMARKS
-  HOSPITAL



This map is to help you protect yourself from the biggest tsunami likely to hit our area. Evacuation maps are for emergency planning and response and are not intended for any other purposes. They are based on the best currently-available data and are subject to change and updates.

RED ZONES ARE BASED ON THE OFFICIAL STATE TSUNAMI HAZARD MAPS FOR EVACUATION PLANNING. PEOPLE OUTSIDE OF THE RED ZONE DO NOT NEED TO EVACUATE. FOR FURTHER INFORMATION AND DETAILED MAPS, VISIT WWW.SF72.ORG/HAZARD/TSUNAMIS.